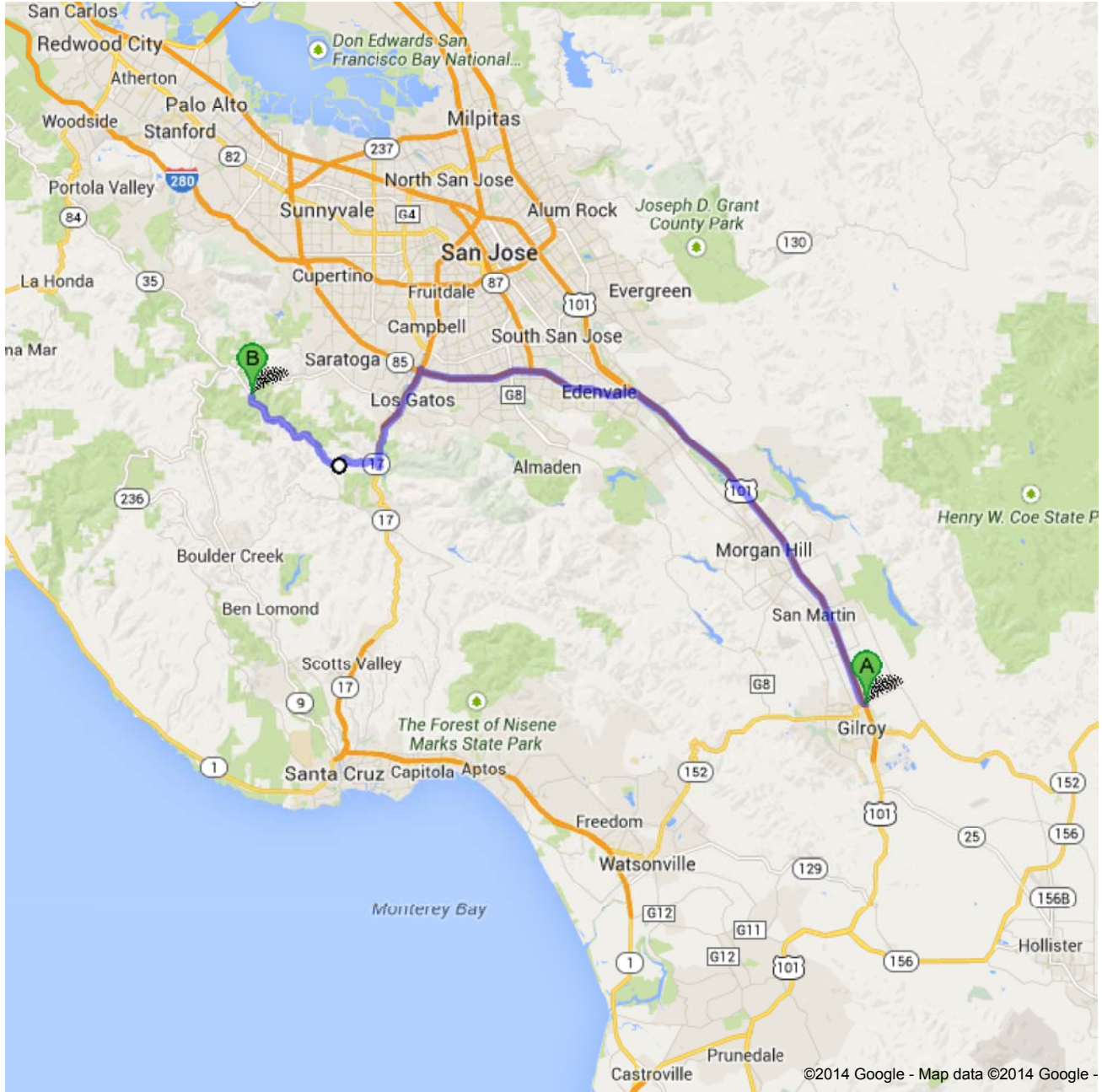






Directions to Los Altos Rod and Gun Club
14750 Skyline Blvd, Los Gatos, CA 95033
45.4 mi – about 56 mins




San Ysidro Ave

- | | | |
|---|---|-----------------------------|
| | 1. Head southeast on San Ysidro Ave toward Leavesley Rd | go 167 ft
total 167 ft |
|  | 2. Turn right onto Leavesley Rd | go 210 ft
total 377 ft |
|  | 3. Merge onto US-101 N via the ramp to San Jose
About 17 mins | go 18.8 mi
total 18.9 mi |
|  | 4. Slight right onto CA-85 N (signs for Cupertino/Mtn View)
About 10 mins | go 10.7 mi
total 29.6 mi |
|  | 5. Take the exit toward Santa Cruz
About 54 secs | go 0.7 mi
total 30.3 mi |
|  | 6. Merge onto CA-17 S
About 6 mins | go 5.3 mi
total 35.5 mi |
|  | 7. Take the Bear Creek Rd exit | go 482 ft
total 35.6 mi |
| | 8. Merge onto Montevina Rd | go 0.3 mi
total 35.9 mi |
|  | 9. Turn left onto Black Rd
About 4 mins | go 1.9 mi
total 37.8 mi |
|  | 10. Turn left onto Gist Rd
About 4 mins | go 1.3 mi
total 39.1 mi |
|  | 11. Continue onto CA-35
Destination will be on the left
About 12 mins | go 6.3 mi
total 45.4 mi |


Los Altos Rod and Gun Club
 14750 Skyline Blvd, Los Gatos, CA 95033

These directions are for planning purposes only. You may find that construction projects, traffic, weather, or other events may cause conditions to differ from the map results, and you should plan your route accordingly. You must obey all signs or notices regarding your route.

Map data ©2014 Google

Directions weren't right? Please find your route on maps.google.com and click "Report a problem" at the bottom left.